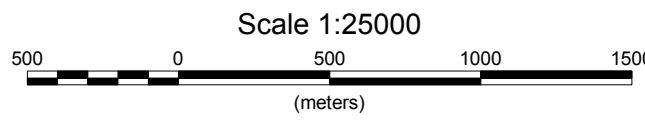
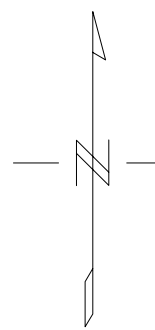
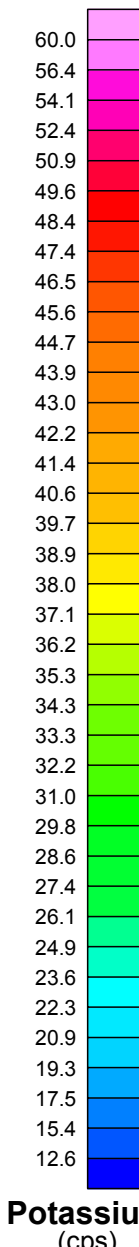
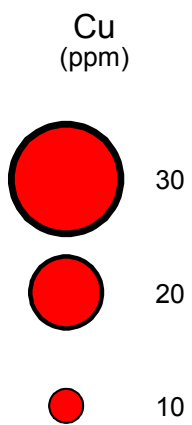


G BLOCK INTERP  
Regional Bedrock Geology  
with  
Potassium

Legend

- Target
- Geological Contact
- Water
- 1975 Diamond Drill Hole
- Linear Magnetic Features



WGS 84 / UTM zone 8N

Canadian Dehua International Mines Group Inc.	
G Block Airborne Interpretation Regional Bedrock Geology Overlay by Potassium	
Mining District: Dawson Date: Nov 15, 2010	NTS: 115/ 13 Created by: LW
AURORA GEOSCIENCES LTD.	

